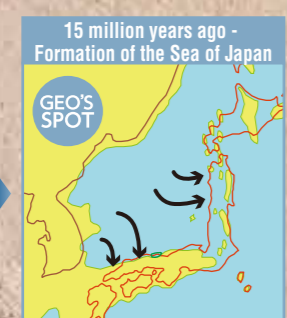




## How the Japanese Islands Split from the Eurasian Continent

Formation of the Sea of Japan and the Japanese Islands

Sea of Japan  
Land  
The form of the present continent  
The form of the present Japan Islands  
San'in Kaigan Geopark



## What is the San'in Kaigan Geopark?

The Geopark is comprised of important geological areas which tell the story of Kami Town's history. Visiting the various Geopark locations lets one experience the area's culture and heritage come to life! The San'in Kaigan Geopark was recognized by the World Geopark Network and has been supported by UNESCO since October of 2010. At the Geopark, one can see the history of mankind's interaction with nature from a period when the Japanese archipelago was just a fraction of continental Asia.

Please send enquiries to:  
Kami Town Office, Tourism,  
Commerce and Industry Division

Kasumi 870-1 Kasumi Ward, Mikata County  
Hyogo Prefecture, JAPAN 669-6592

Tel.0796-36-3355 Fax.0796-36-3809

San'in Kaigan Geopark

KAMI TOWN MAP

KAMI TOWN

KAMI TOWN  
HYOGO  
TAJIMA



# Food of the Geopark

## [Kami Town]

The climate and landforms unique to Kami town, ranging from its dynamic sea to its high mountains, produces high class ingredients like the Matsubagani Crab and Tajima Beef.



Matsubagani crab is a rich, delicious food from the sea. The male snow crabs arrive in winter and are carefully selected and tagged at each port in Shibayama, Kasumi.

Kasumi is the only port in the entire prefecture that catches these crabs, which have a longer fishing season than the Matsubagani crab. Throughout Japan, this crab soars in popularity under the title, "The Crab of Kasumi."



## Wealth of Seafood

A living dish of white squid. The taste of its translucent white meat and crunchy texture are unrivaled.

The meat of the Rosy Seabass "Nodoguro" is similar to fatty tuna. They are delicious and can be enjoyed grilled, boiled, or as sashimi.



Tajima cattle out to pasture



## Tajima Beef [Muraoka Ward·Ojira Ward]

Tajima cows were originally kept as a form of transport and to cultivate rice fields. Their excellent genes have been sustained by repeated breeding in villages along valleys surrounded by high mountains. The breed has continued to improve with the passage of time and Tajima Beef is renowned throughout the whole country as a top brand name in cattle, as well as the origin of the famous Kobe Beef.



## A Delicious Bounty from the Sea [Kasumi Ward]

The Sea of Japan was formed when the mainland of Japan separated from the Eurasian continent millions of years ago. As a result of this geographic change, water in the Sea of Japan at depths of less than 300 meters is heated by the warm Tsushima current flowing on the surface of the sea. The presence of both warm and cool seawater in the Sea of Japan provides a welcoming habitat for many plankton which makes the area an ideal fishing ground. The Sea of Japan provides an abundant amount of delicious food from both land and sea all year round.



## Muraoka Rice

Muraoka Rice has won first place in the "Annual International Rice Flavor Competition," four times in total. Most recently, it has won for three consecutive years. In this competition, rice is examined for superior flavor. The use of natural agricultural techniques and the unique climate of Muraoka produces this delicious, nationally top-ranked class of rice.



## Tanada Rice [Muraoka Ward·Ojira Ward]

Tanada Rice in Kami Town is delicious due to it being grown amongst the Tanada Valley's clean water and air. The Tanada Valley, also known as "The Green Dam," acts as a natural dam and prevents flooding in the valley. The sweet flavor of the rice is determined by harvesting the rice when the temperature is at its highest. The high temperature increases the sugar content in the rice.



## Kasumitsuru Sake [Kasumi Ward]

Kasumitsuru Sake has a unique, original flavor that is characteristic of the Kimotazukuri process of brewing sake. Made in a brewery that was founded in 1725, the pure water from Kami Town's own Yadagawa River creates refreshing sake that matches perfectly with the local seafood.



## Suppon Turtles Sturgeon Fish [Ojira Ward]

Suppon Turtles do not hibernate because they are farmed in warm, mineral-rich thermal water. Because of these conditions, the turtles grow faster than normal. In addition, the natural hot spring water and mountain streams in Ojira are ideal for the breeding of sturgeon. Luxurious caviar and fish with a hot, distinctive charm and elegant taste are the results of raising these sturgeon for 8-10 years.

# About the Onsens

Experience the relaxing result of 4.6 billion years by bathing in our hot springs. These four hot springs are the pride of Kami Town.




## Ojiron Onsen and Spa

Enjoy nature while bathing in this natural hot spring which features a comfortable temperature and mineral-rich light brown water.

tel.0796-97-3232

Hours from 10 a.m. to 9 p.m.  
Closed every Monday  
Admission Fee Adult ¥500 Child ¥310  
Spring Quality Neutral, hypotonic and simple hot spring.

※Opened when Monday is a national holiday.



## Muraoka Onsen and Spa

Muraoka Onsen is characterized by its marble surroundings and comfortable bath towels. Fresh, natural water is constantly flowing through this onsen, so no drop of water is ever used twice.

tel.0796-98-1512

Hours from 10 a.m. to 10 p.m.  
Closed Open every day  
Admission Fee Adult ¥500 Child ¥300  
Spring Quality Slightly alkaline, hypotonic and simple hot spring




## Hachikita Onsen and Spa

This onsen's water contains natural elements which remove active oxygen and help to heal illness and injury.

tel.0796-96-1666

Hours from 11 a.m. to 9 p.m.  
Closed on the Tuesday in Jul.1-Jul.20 and Sep.1-Nov.20  
Admission Fee Adult ¥620 Child ¥310  
Spring Quality Simple, refreshing, low-temperature hot spring



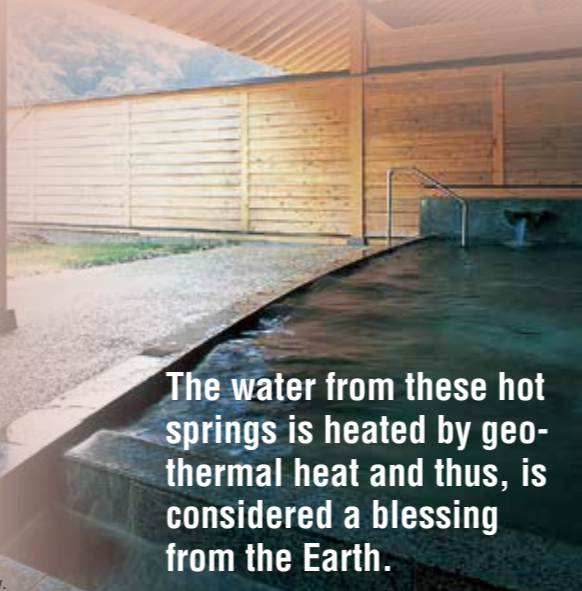
## Yadagawa Onsen and Spa

Relax amongst the mountains and Yadagawa River in this outdoor bath.

tel.0796-37-1126

Hours from 10 a.m. to 9 p.m.  
Closed every Wednesday  
Admission Fee Adult ¥620 Child ¥310  
Spring Quality Sodium calcium-sulfate, chloride and hot springs

※Closed the next day when Wednesday is a national holiday.



## San'in Kaigan Geopark Center

### Kami Town A Center for Ocean Culture

The first floor of the Geopark Center includes the Geopark Corner, which features an introduction to the San'in Kaigan Geopark and Kami Town's charming Geo's Spots. One can view replicas of fossilized footprints and an exhibit of fossilized plants. Tips on how to enjoy the Geopark along with sightseeing brochures for the area are available on this floor.

On the second floor is the Reference Room, which displays taxidermed fish of the world and about 1,700 different taxidermed crustaceans. This small museum features a display of a Kitamaebune ship, along with information about fishing in Kasumi.

- Admission fee (2nd floor): Adult ¥300 / Junior and Senior High School Students ¥200 / Child ¥100
- The first floor is free.
- Fixed Holiday: Closed every Wednesday.
- Closed the next day when Wednesday is a national holiday.
- Free Parking ● tel. 0796-36-4671



### Yoroi no Sode [Japanese National Treasure]



With a height of 65 meters and a width of 200 meters, this area is considered a natural treasure of Japan.

### Taka no Su jima



This area is formed from the red rocks of Yoroi no Sode. It is said to resemble a Native American headdress.

### Meganedoumon



Due to erosion from the waves, two large holes are located along this line of stone, forming the shape of a pair of glasses (megane).

## Naturally Occurring Geographic Sculptures Kasumi Seashore

Located at the center of the San'in Seashore Geopark, a beautiful, grand scene can be seen throughout all four seasons. The cliff is a "sculpture of the ground" that gives you a sense of how the Japan Sea was formed.

# Spiritual Places of the Geopark

## Kami-Town: Spiritual Power Spots: Bringing Feelings of Awe and Respect for the Earth



### Kaerujima (Frog Island) [Kasumi Ward]

Kaerujima is an andesite island that, after years of erosion, has come to look like a frog (kaeru). The word which means "to return" in Japanese is also kaeru. Because of this, it is said that in the old days, sailors prayed to Kaerujima for a safe return. Even nowadays, some people pray to Kaerujima for the return of something lost, or for a change in their character.



### Yoshitaki Falls [Ojira Ward]

[Hyogo Prefectural Heritage Listed natural monument]

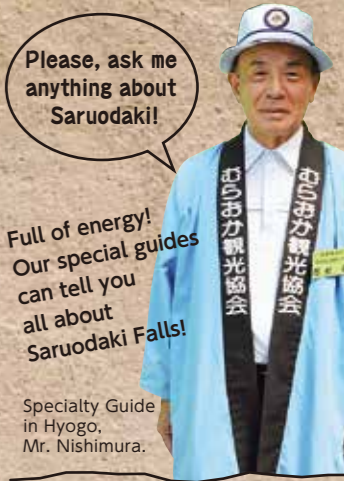
It is said that a visit to this waterfall with a significant other will result in everlasting love. It is also called "urami no taki," because you can view it from behind as well. The upper section of the waterfall is 23 meters high and the lower section is 5 meters high, its total height being 28 meters. The rocks supporting the waterfall are made of andesite and lava, which erupted from Mt. Hachikita.



### Sarudaki Falls [Muraoka Ward]

[A place of scenic beauty as selected by Hyogo Prefecture / Selected as one of the One Hundred Most Famous Waterfalls of Japan]

Named "Sarudaki" because of its likeness to a monkey's tail (saruo), this waterfall is 60 meters high and was selected as one of the One Hundred Most Famous Waterfalls of Japan. The "Boulder of Sarudaki" is a famous stone comprised of porphyrite, and is also known as Sarudaki Hingan. Sarudaki is located off of Route 9. It is said that if you can see seven naturally occurring stone images of Buddha here, you will gain happiness. When the weather is sunny, one can see a rainbow appear at around 2 p.m.



Please, ask me anything about Sarudaki!

Full of energy! Our special guides can tell you all about Sarudaki Falls!

Specialty Guide in Nishimura, Mr. Nishimura.

For reservations and questions, contact Kami Town Muraoka Sightseeing Association tel.0796-94-0123